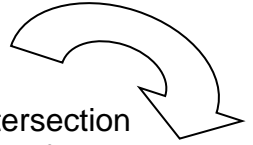


DIRECTIONS TO EL TABERNACLE CHRISTIAN COLLEGE APPLE ORCHARDS, WALKERVILLE



(A) From Johannesburg ± 25 km from South Gate

1. Pass Gold Reef City; Take the **R82 Vereeniging** at the Uncle Charlies Intersection
2. Pass **South Gate Shopping Centre** (JHB) on your right hand side. ± 25 km from
3. Proceed pass Kibler Park & Eikenhof.
4. Continue from the center of Walkerville (Shopping centre at your left). At the 4 way stop proceed towards Vereeniging on the R82 (± 7km).
5. Proceed pass the Golf Course + Ohenimuri on your right hand side.
6. Proceed pass the Grassmere R557 turn off.
7. Between 3rd and 4th Road you will be able to see the complex through the trees.
8. Take a right turn into Road 4 (It is on the fourth turn-off), just after Flowerland board.
9. Proceed and turn right into Road 8.
10. Proceed for 400m until you see the building. Thatch roof entrance.

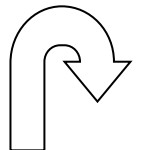



(B) From N1 – GRASSMERE Toll Plaza (Cement Highway & Golden Highway) ± 10km

1. **Turn east** at the robots / off ramp – road from Ennerdale
2. At the T-junction **turn left - north**. (JHB / Randvaal / Walkerville / Meyerton).
3. Proceed for ± 200m at the first crossing **turn right - east**. (at Weilers Farm Informal Settlement).
4. Pass Weilers Farm and ±4km later **Spioenkop NG Church** on your left
5. Proceed pass 6th and 7th Road
6. Turn right into 8th Road and proceed for 2km tarred road and ±800m gravel section in the road until you see the building on your left. Thatch roof entrance.

(C) From Vereeniging ± 25km

1. Take Voortrekker / Old JHB Road (**R82**)
2. Proceed pass Rus-ter-Vaal, Roshnee, Dadaville.
3. Proceed through De Deur
4. Pass Fred's Hardware on your right – Through tall trees on both sides of the road.
5. The road goes down a short downhill section.
6. Take first left hand turn into Road 4. Short uphill section.
7. Proceed and turn right into Road 8.
8. Carry on straight for 400m until you see the building. Thatch roof entrance.



(D) From R59 Alberton Highway ± 10km (Meyerton)

1. Take the Johan Le Roux off-ramp in Meyerton
2. Turn west into De Deur / Evaton Road (Johan Le Roux) Proceed for ±7 km
3. At the T-junction R82. Old JHB (Main) Road. Turn right towards Walkerville / JHB

For Assistance Please Phone

Rene : 076 272 7392

Owen : 072 607 6584

Glen : 082 417 5747

□ Plot 84, Road 8, Homestead Apple Orchards, Walkerville

□ ± 25km From South Gate,

□ ± 25km from Vereeniging

GPS: S 26° 27.772' Latitude

E 27° 55.606' Longitude